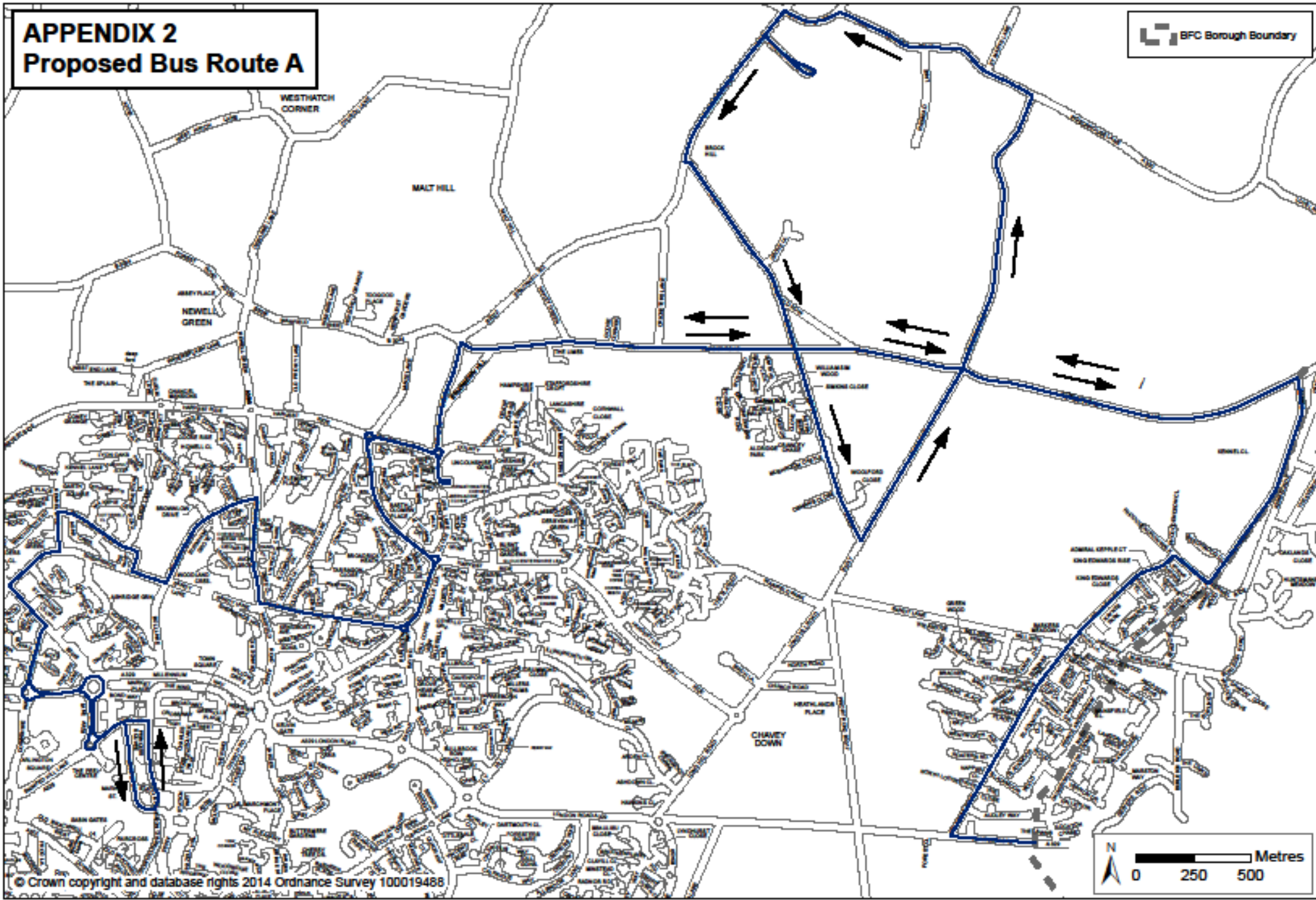
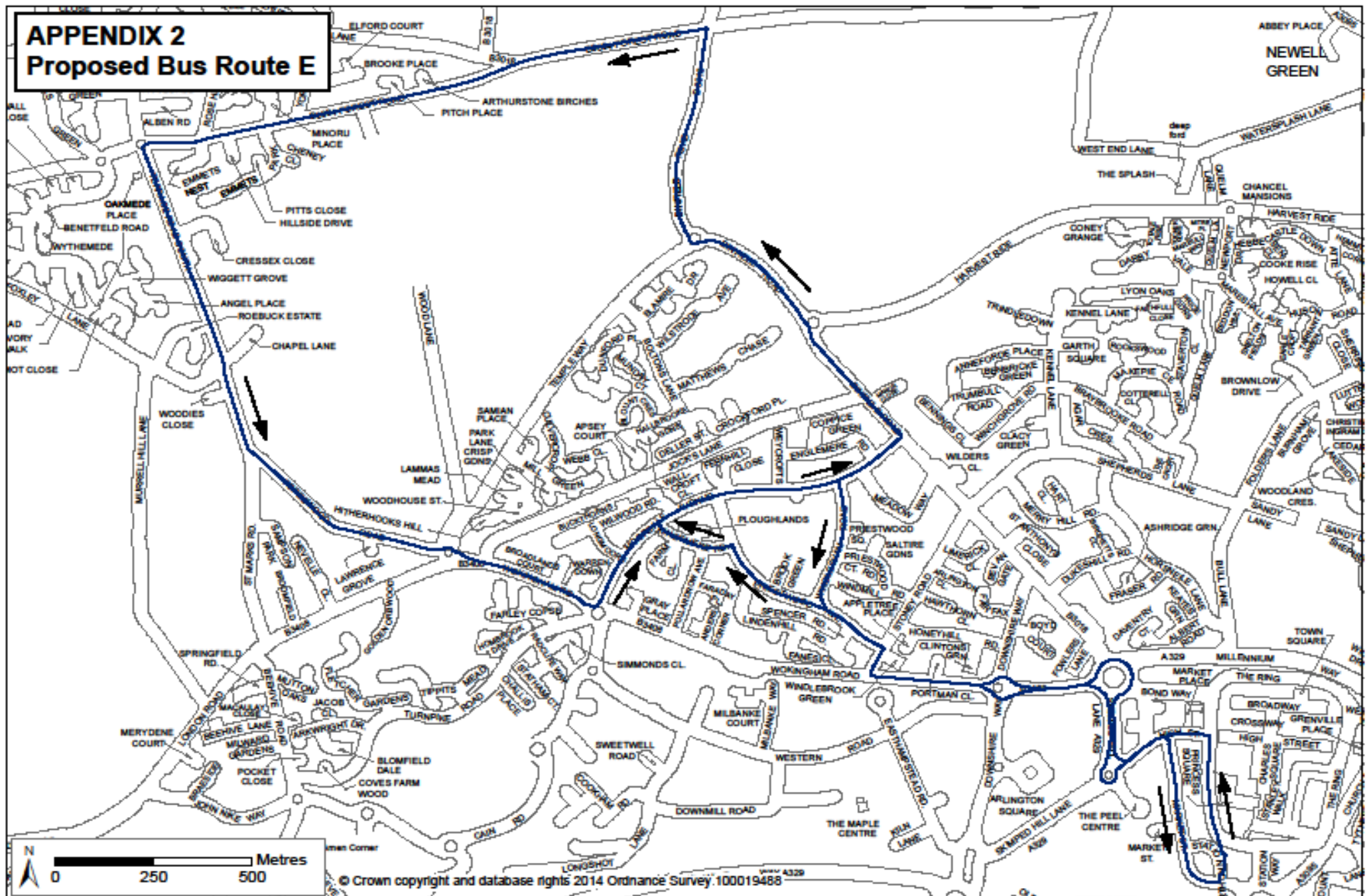


APPENDIX 2 Proposed Bus Route A


BFC Borough Boundary



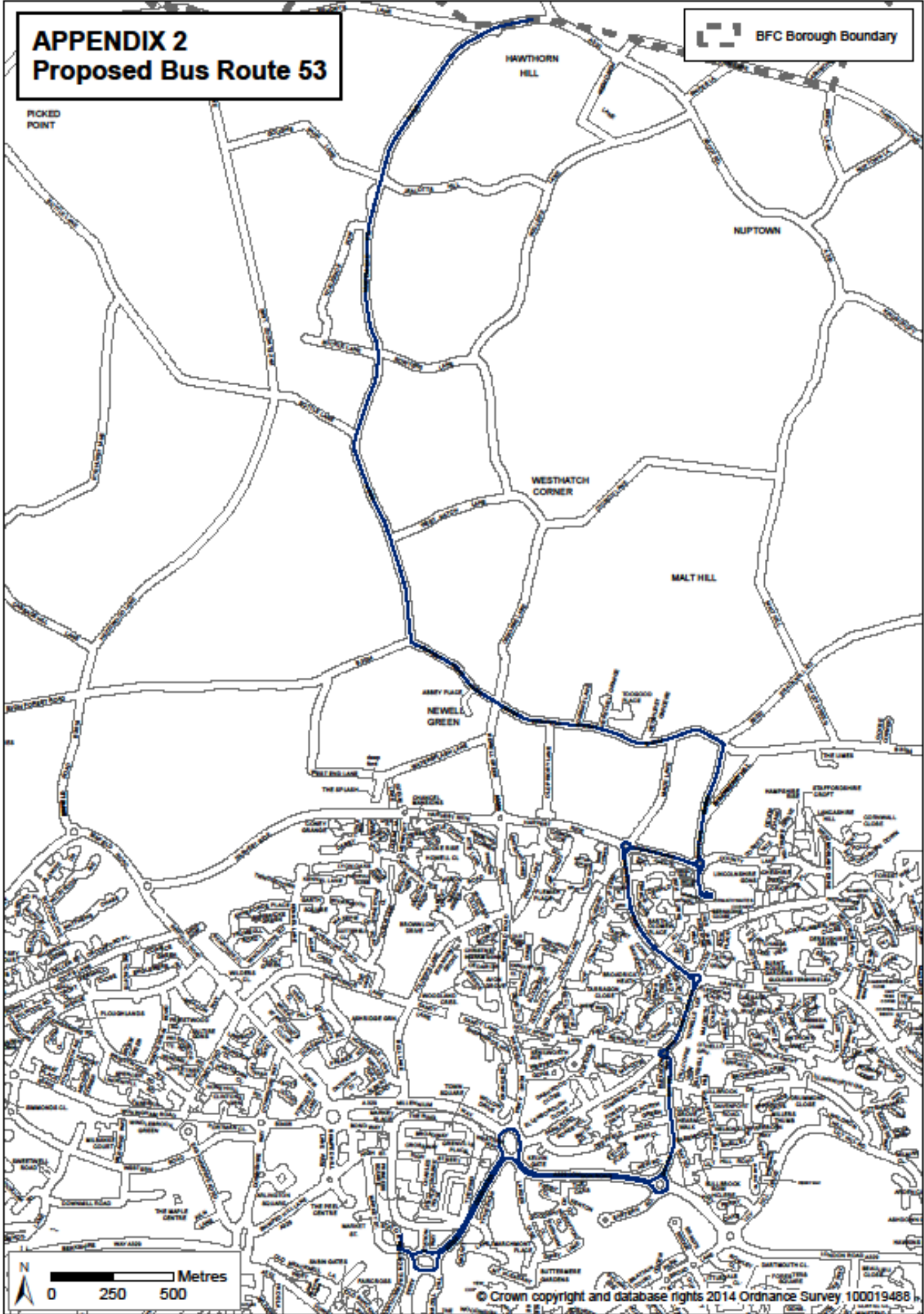
APPENDIX 2 Proposed Bus Route E



APPENDIX 2 Proposed Bus Route 53

 BFC Borough Boundary

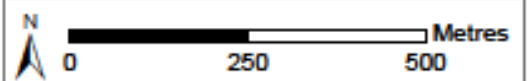
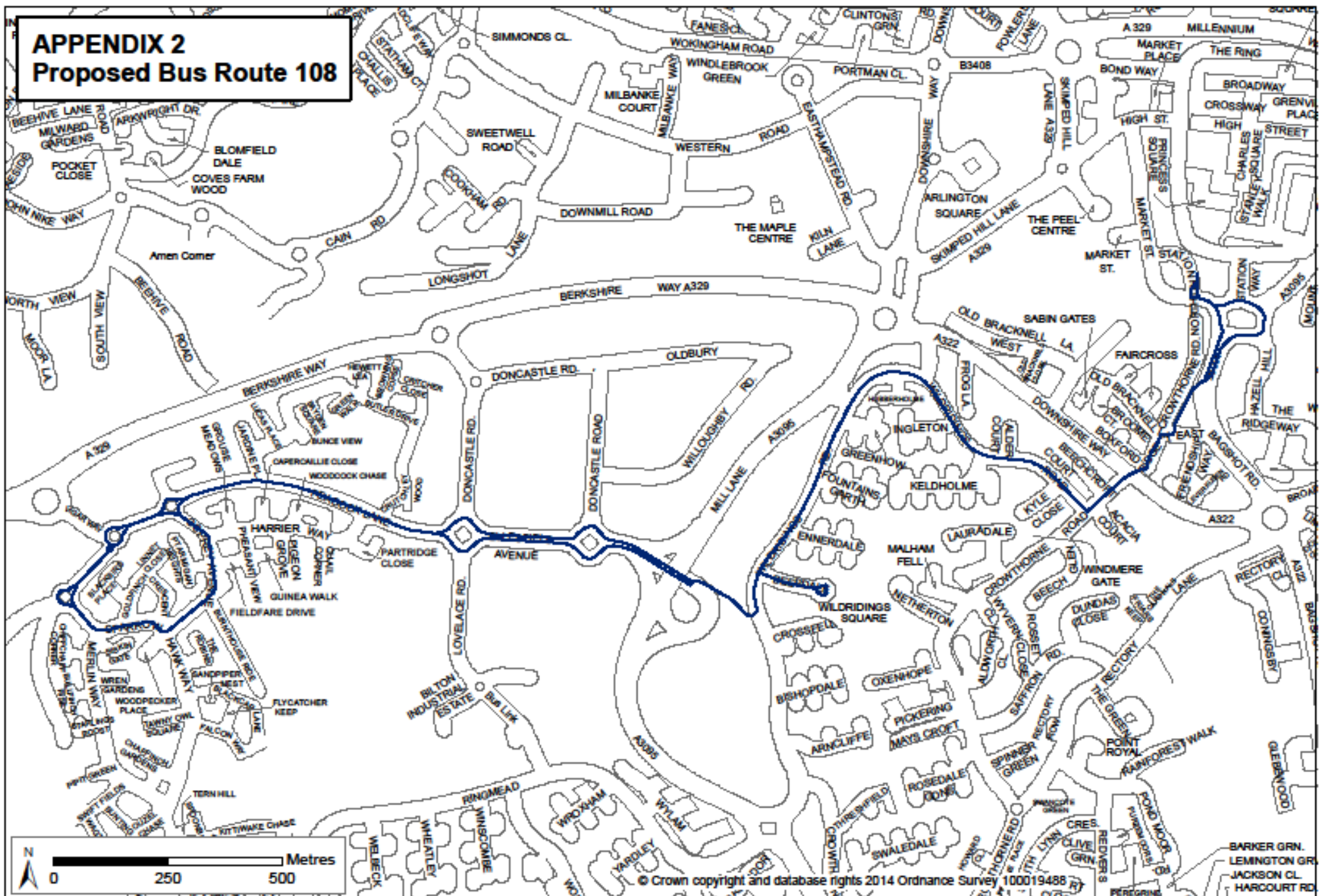
PICKED POINT



0 250 500 Metres

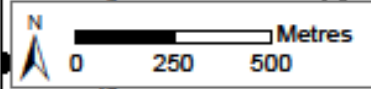
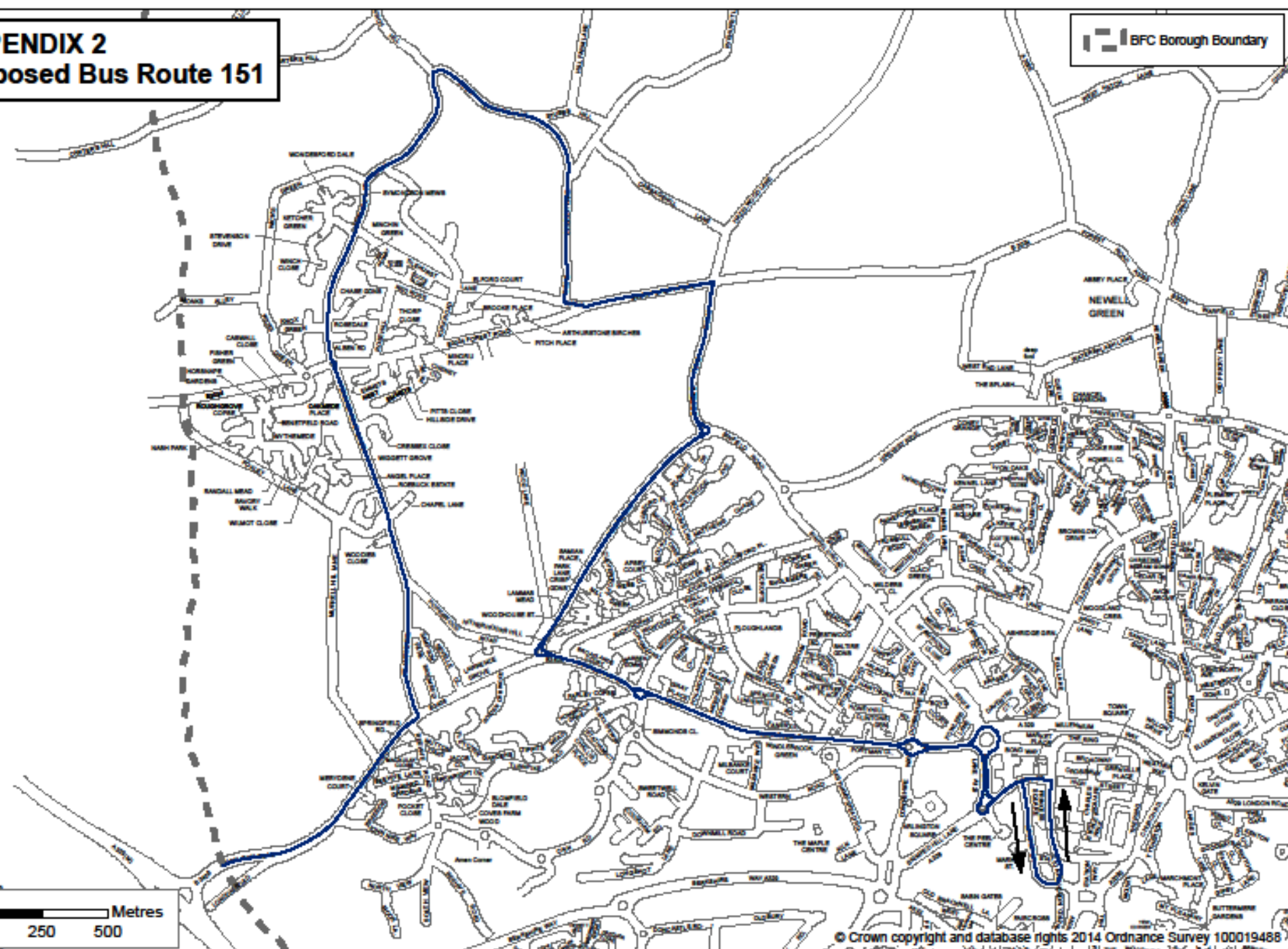
© Crown copyright and database rights 2014 Ordnance Survey 100019488

APPENDIX 2 Proposed Bus Route 108



APPENDIX 2 Proposed Bus Route 151

BFC Borough Boundary



APPENDIX 2 Proposed Bus Route 598

